

Dump Points

Mulwala

Purtle Park, Melbourne St.
May require deposit for key.

Howlong

Lowe Square, Hawkins St.
Free

Rutherglen

Rutherglen Caravan Park, Murray St.
(Free for guests of the caravan park)

Corowa

Rowers Park, Bridge Rd.
Free

Oaklands


Oaklands RV Park, Milthorpe St.
Free


Urana


Urana Caravan Park, Corowa Rd.
(Free for guests of the caravan park)

Visitor Information Centres

Please contact local visitor information centres for site closures and current information.

 **Corowa Visitor Information Centre**
100 Edward St Corowa NSW 2646
(02) 6033 3221
www.northofthemurray.com.au

 **Yarrowonga Mulwala Visitor Information Centre**
Irvine Pde Yarrowonga Vic 3730
1800 062 260
www.suncountryonthemurray.com.au

 **Rutherglen Visitor Information Centre**
57 Main St Rutherglen Vic 3685
1800 622 871
www.explorerutherglen.com.au

Information contained in this flyer has been collated by Federation Council and not all sites are owned or managed by Federation Council. All efforts have been made to ensure the accuracy of information provided.

Federation Council does not endorse the camping at all of these sites.

Information correct as of October 2022

FREE CAMP SPOTS NORTH ^{OF} THE MURRAY

**MULWALA, COROWA, HOWLONG
OAKLANDS, DAYSDALE, RAND, BOREE CREEK**



www.northofthemurray.com.au

Find your way around our region.



- Highway
- Federation Way
- Road
- Waterways
- National Park/Reserve



Key



Public Toilets are available at or near this location.



Dogs are allowed but may be required to be on a leash or under control at all times.



Wood BBQs are available. You must bring your own wood and follow any fire restrictions that may be in place.



Boat access is available either by concrete ramp or dirt ramp.



Access to water where you may fish so long as you follow state fishing regulations and have a fishing license if applicable.



Swimming spots either in Murray River or lagoons. Be aware of fast moving currents in the rivers that may only be suitable for strong swimmers.



Water is available. Either potable or non-potable. All water should be boiled for a minimum 10 minutes before human consumption.



Picnic area/s available.



Fires are permissible under certain conditions and you must follow local fire restrictions. Bush Fire Danger Period runs from 1 October to 31 March in NSW and open fires are strictly not permitted.

Local Contacts

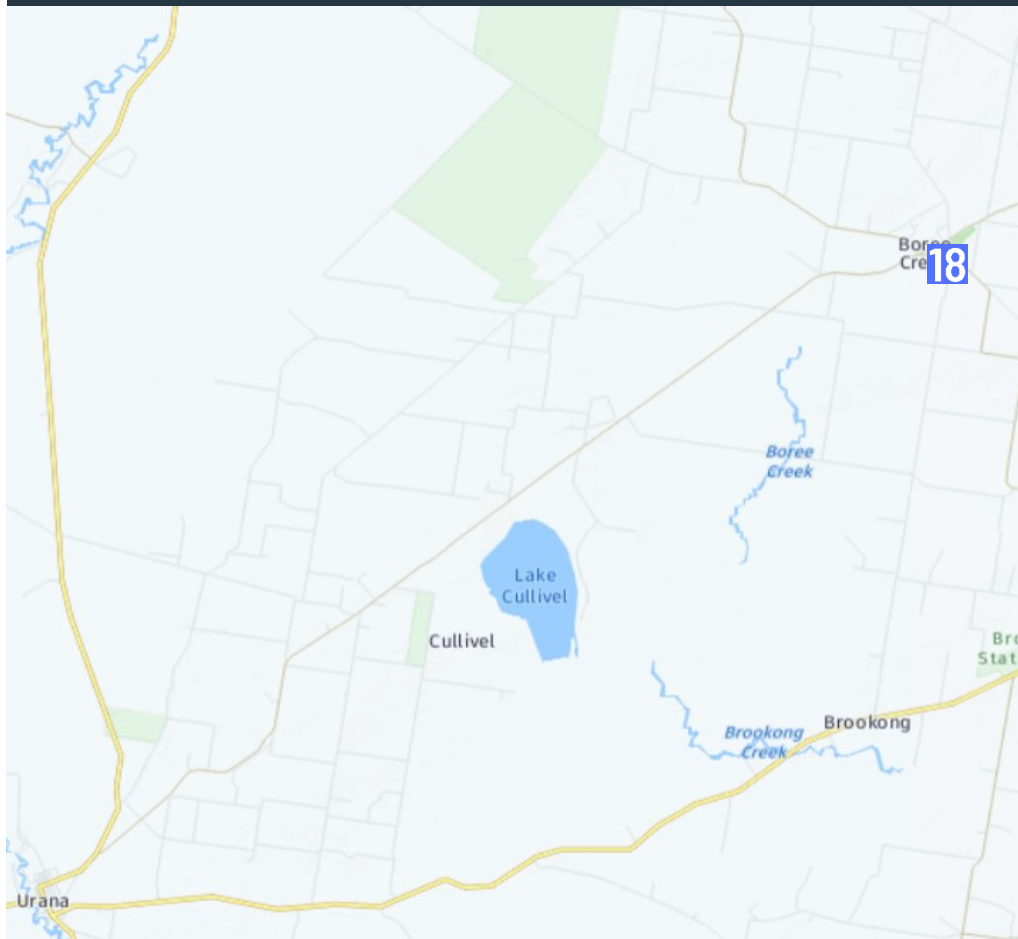
For camping information in NSW reserves contact NSW National Parks and Wildlife Services Ph: 1300 072 757 or visit www.nationalparks.nsw.gov.au/camping

For information on fishing in the Murray River and Lake Mulwala visit www.dpi.nsw.gov.au/fishing/recreational

NSW Bush Fire Danger Period information visit www.rfs.nsw.gov.au

Victorian Bush Fire Danger Period information visit cfa.vic.gov.au

Boree Creek



18 Boree Creek -



Free camping available at the back of the Boree Creek Hotel. Free facilities including showers. Pet are allowed. Boree Creek was the home to former PM Tim Fischer and a sculpture dedicated to Tim can be found across the road from the Tim Fischer Park.

Uncluttered, unspoiled, uncrowded... if only all camping spots were this good!

175 kilometers of prime river frontage along the mighty Murray means you can find your perfect camp spot just meters away from the river bank. Kick back, throw in a line, open a cold one and enjoy the serenity!

For tent campers and campervanners, bush camping in the state forests and national parks in the region is hard to beat, with sandy beaches and secluded spots connected by river tracks.

But wait, there's more... we also have our majestic River Red Gum forests as natural backdrops for your picture-perfect camp spot.

Just slow down, unwind and relax...it really is that easy.

If the rugged outdoors is not quite your thing, there are plenty of powered campsites for a little home style comfort at any of the region's water's edge caravan parks. Just contact the local visitor information centre's listed on the back page and the friendly staff will help you find what you are looking for.

We've put together this handy little guide to help you find your next camping spot. Remember to be aware of state laws and restrictions that are posted as you enter the camping reserves.

Please do not disturb any plants and animals you encounter along your journey and most importantly don't forget to place your rubbish in bins provided or take it home with you.

Enjoy your stay North of the Murray!

Mulwala



14 Oaklands RV Park –



Suitable for RV or caravan. Five parking bays and onsite dump point. Oaklands RV Park is located at the Oaklands swimming pool and can be accessed from the Milthorpe St.

15 Daysdale –



Located at the Daysdale Recreational Reserve, access to electricity available for a small fee and facilities including showers. This camp area is managed by the Daysdale Recreational Reserve Trust.

16 Rand –



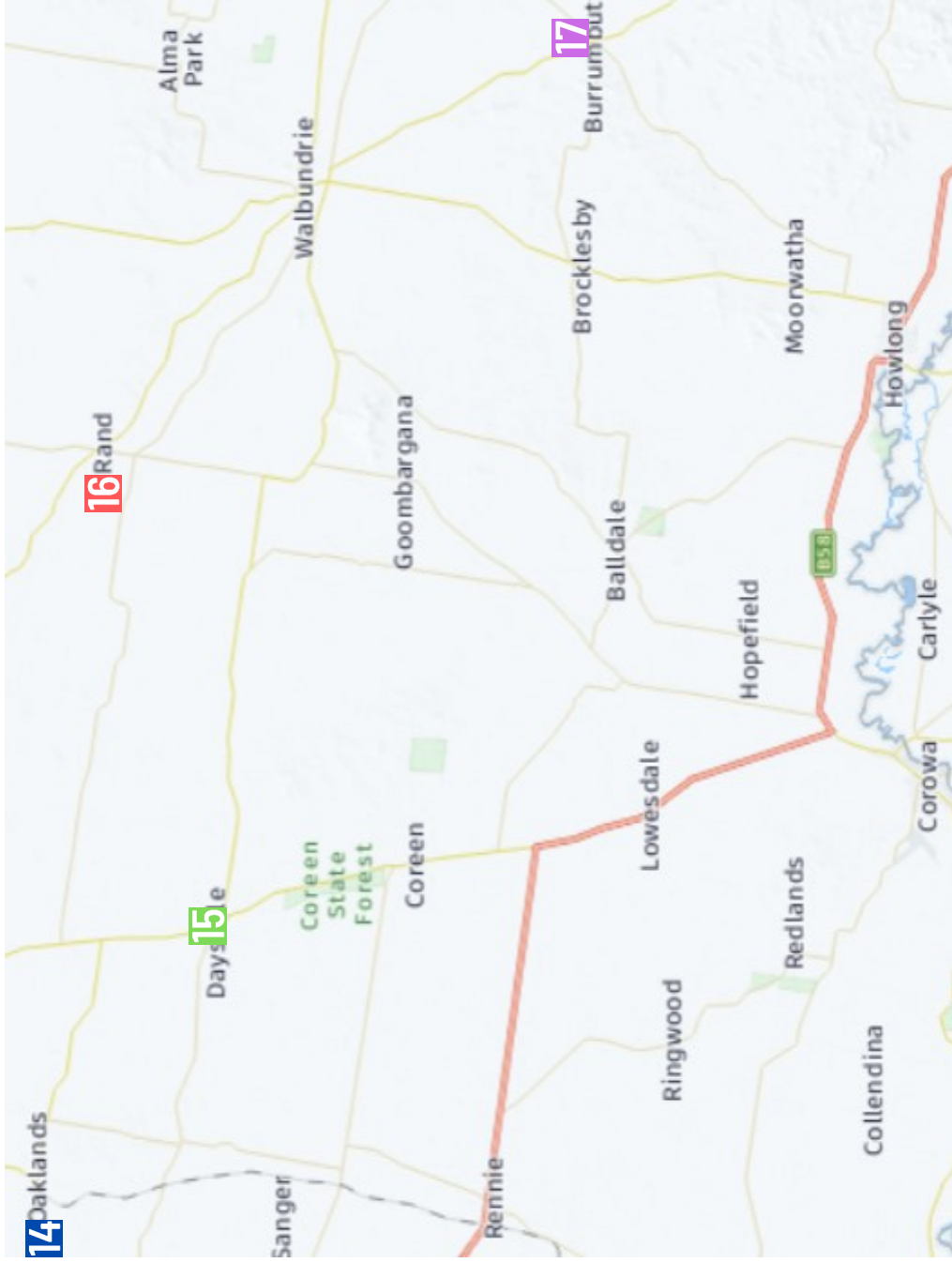
Overnight camping has occurred at the Billabong Creek reserve just 100m from the Rand Hotel. No facilities on site, however toilets are accessible to the public at the Rand Hotel when open and there are also toilets situated 300m away at Memorial Park, Rand. Camping is at Rangers discretion and not always allowed.

17 Burrumbuttock Primitive Camping Ground –



Low-cost camping option for visitors to the Burrumbuttock district, located at the Burrumbuttock Hall. Visitors can stay up to 48 hours with an unpowered site.

Oaklands— Rand



1 Kyffins Reserve -

Over 1km of shoreline camping in this beautiful large free camping area on Lake Mulwala. Suitable for tents and caravans with plenty of lake frontage.



2 Murray Valley Regional Park—Mulwala Campgrounds -

Mulwala campgrounds are perfectly positioned next to the Murray River near Mulwala. There are five designated campgrounds; River, Loop, Blue Hole, Victoria or Hinchies Beach which is located right on the Murray River, There are no camping fees, however a \$6 booking fee applies.

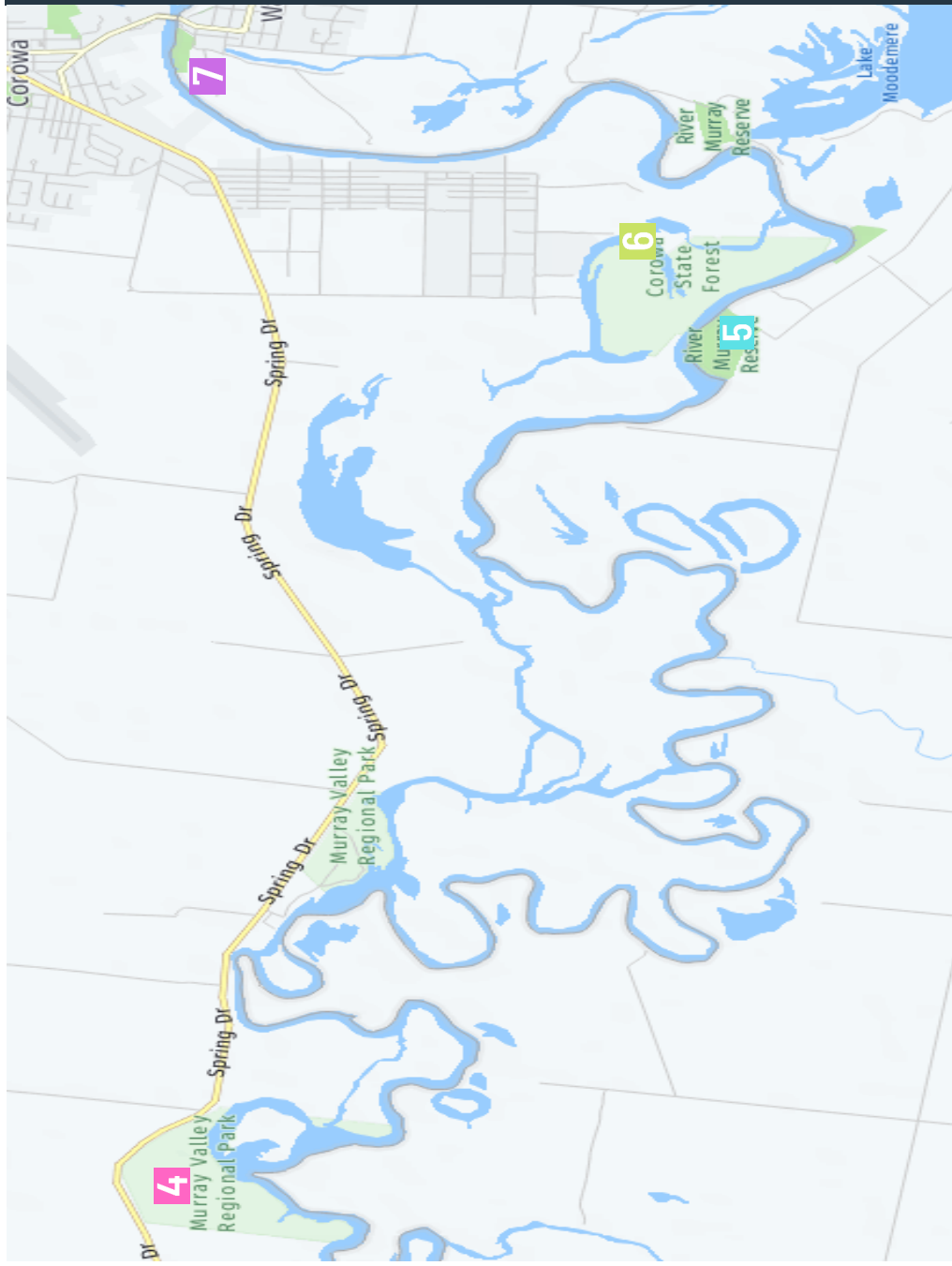
Bookings are required. Book online or call 1300 072 757.



3 Yarrawonga Regional Park -

There are four designated campgrounds: Forges Bend, Chinaman's Bend, The Common and Bruce's Bend. The river bends and sandy beaches provide an ideal setting for campers and day visitors alike.

West of Corowa



11 Murray Valley Regional Park – Quat Quatta East campgrounds –



Enjoy riverside, dog friendly camping in Quat Quatta East- Murray Valley Regional Park. Perfectly positioned on the Murray River, there are 5 campgrounds you can choose from when you arrive. There are no camping fees, however a \$6 booking fee applies. Bookings are required. Book online or call 1300 072 757.

12 Doolans Bend –



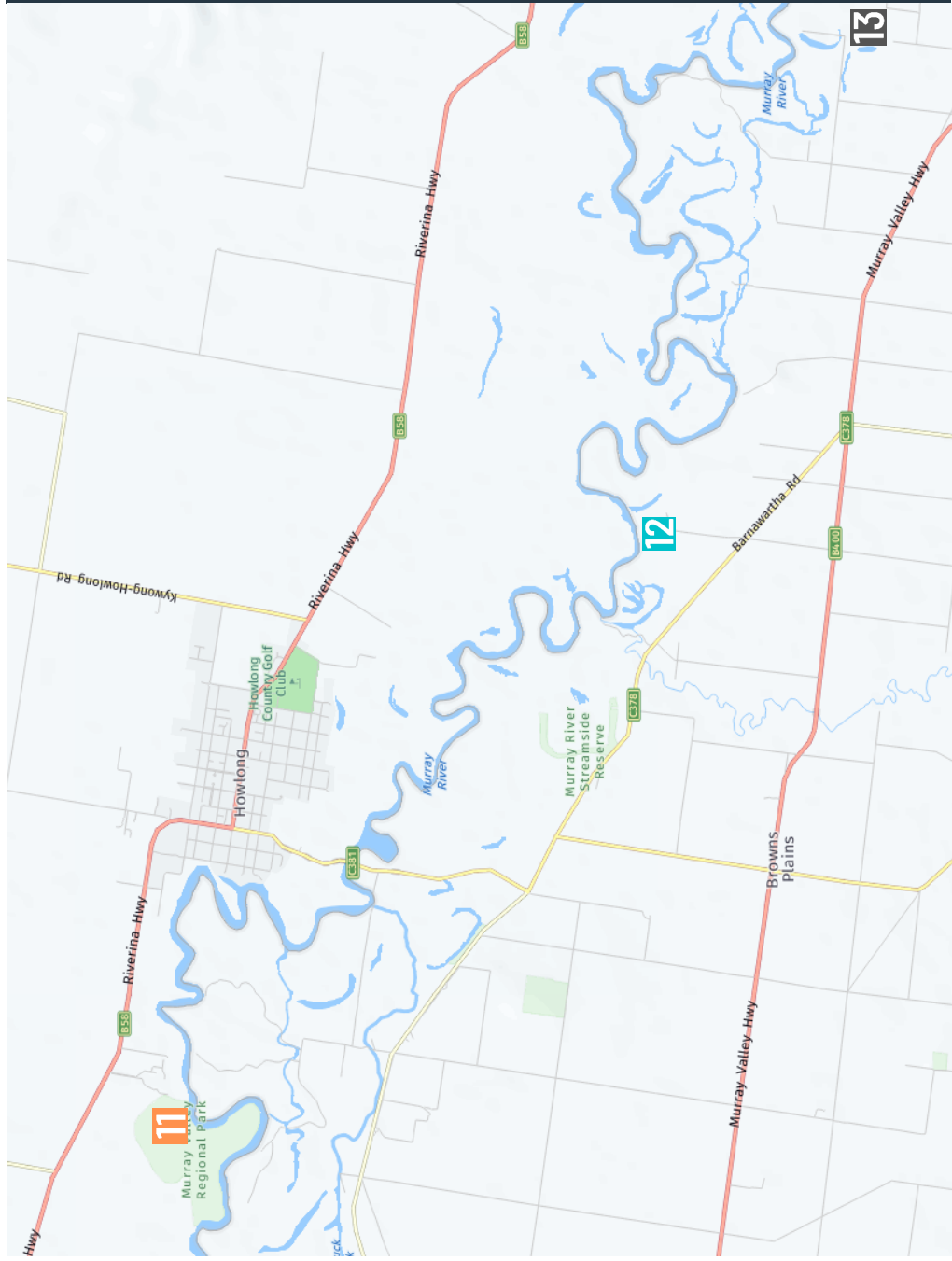
Pleasant camp area on flood plain surrounded by a tall red gum forest.

13 Richardsons Bend –



Great camp spots along this beautiful Murray River Reserve camp ground.

Howlong



4 Murray Valley Regional Park – Collendina -

You can choose to camp on the lagoon at Fryers Lane or close to the Murray river at Jacobs campground. There are no camping fees, however a \$6 booking fee applies. Bookings are required. Book online or call 1300 072 757.



5 Stantons Bend -

Peaceful little camp ground on a straight stretch of the Murray River, close to lake Moodemere.



6 Murray Valley National Park–Corowa Campgrounds -

Book a camping stay at Corowa campgrounds in Murray Valley National Park. Located just minutes from the township of Corowa, choose from 4 campgrounds; Hidden Beach which provides access to the Murray River, Foord's, Federation and Dairy Lagoon which are located on the high banks. There are no camping fees, however a \$6 booking fee applies. Bookings are required. Book online or call 1300 072 757.



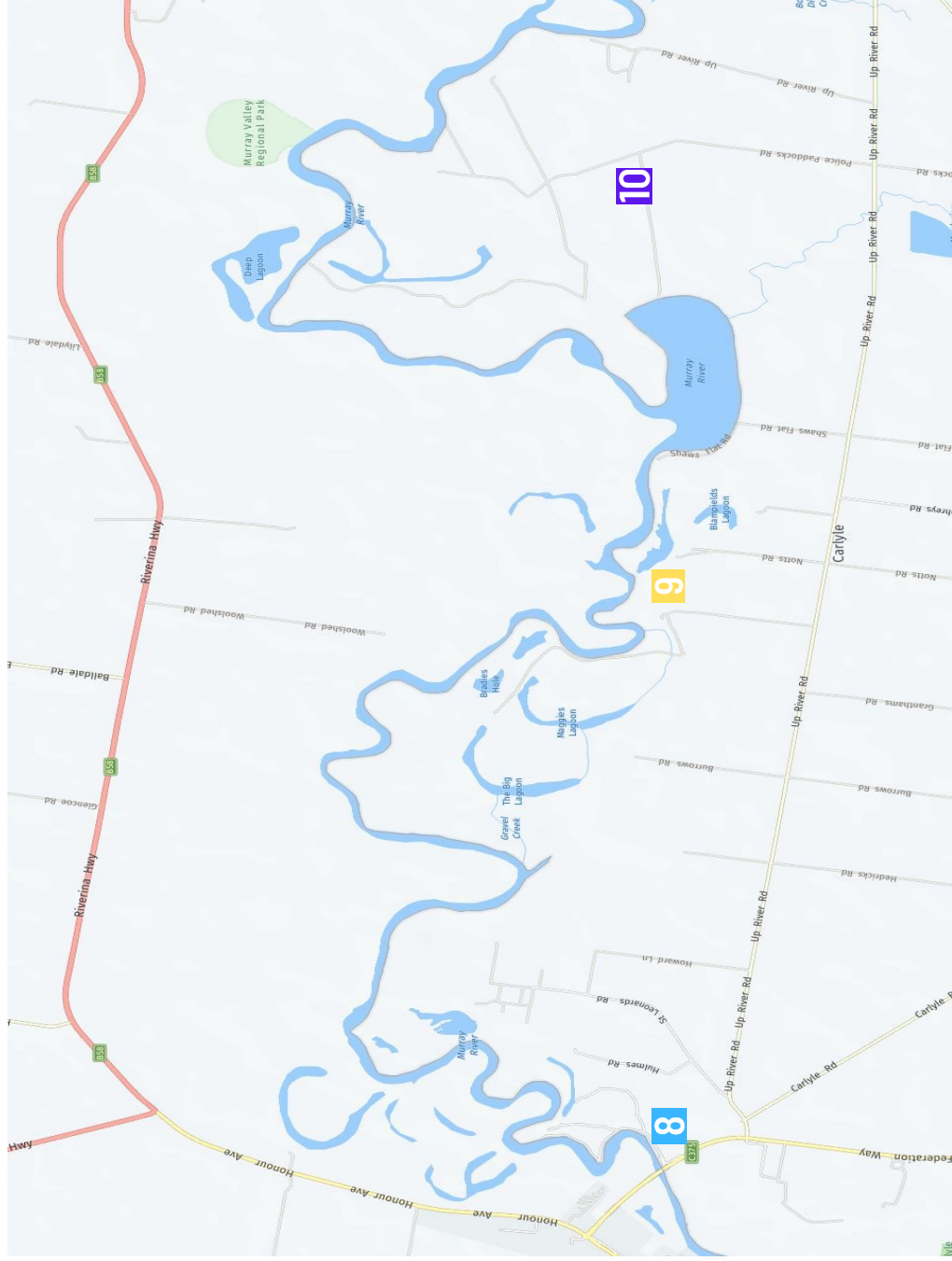
*Please note, this is a national park, so dogs are not permitted

7 Willows Reserve -

Small camp area located in the Wahgunyah Recreational Reserve, with limited a number of camp spots.



Corowa–Rutherglen



8 Granthams Bend –



This is what Murray River camping is about, beautiful flat open riverfront camping close to Corowa township.

9 Shaws Flat –



Beautiful camp area surrounded by billabongs and red gums.

10 Police Paddocks –



Bush camping located on a wide flat branch of the Murray.